



LEGEND

PROPOSED PLANTING/BIORETENTION AREA

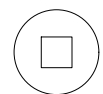
PROPOSED VEGETATED FILTER STRIP

PROPOSED TREE TRENCH

PROPOSED CATCH BASIN WITH INFILTRATION TRENCH

PROPOSED STREET TREE

NOTE: CATCH BASINS SYMBOLIZED AS

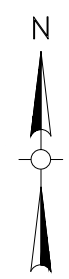


WILL BE CONSIDERED FOR CONVERSION TO DEEP-SUMP CATCH BASINS TO MEET CURRENT MASSDOT DESIGN STANDARDS.

COPYRIGHT © 2022 BY WESTON & SAMPSON, P.E., L.S., L.A., P.C. THIS DRAWING IS AN INSTRUMENT OF SERVICE AND IS THE PROPERTY OF WESTON & SAMPSON, P.E., L.S., L.A., P.C. THIS DRAWING MAY NOT BE REPRODUCED IN WHOLE OR IN PART BY ANY MEANS WHATSOEVER WITHOUT THE EXPRESS WRITTEN CONSENT OF WESTON & SAMPSON, P.E., L.S., L.A., P.C.

ONLY COPIES FROM THE ORIGINAL OF THIS SURVEY MARKED WITH AN ORIGINAL OF THE LAND SURVEYOR'S IMBED SEAL OR HIS EMBOSSED SEAL SHALL BE CONSIDERED TO BE VALID TRUE COPIES. CERTIFICATIONS SHALL RUN ONLY TO THE PERSON FOR WHOM THE SURVEY IS PREPARED, AND, ON HIS BEHALF TO GOVERNMENTAL AGENCY AND LEADING INSTITUTION HEREON, AND TO THE ASSIGNEES OF THE LEADING INSTITUTION. CERTIFICATIONS ARE NOT TRANSFERABLE TO ADDITIONAL INSTITUTION OR SUBSEQUENT OWNERS.

REVISIONS	
DATE	DESCRIPTION



MAP OF DEXTER AVE CONCEPTUAL GREEN STREET DESIGN

COUNTY OF MIDDLESEX CITY OF WATERTOWN STATE OF MASSACHUSETTS

consulting engineers
land surveyors
landscape architects
and planners
Weston & Sampson
P.E., L.S., L.A., P.C.

CAD FILE: SITE SURVEYS - WORKING - WITH GAS.DWG
DATE: MARCH 2022 SHEET 1 OF 1
SCALE: 1" = 40' DRAWING NO. ENG21-1144



LEGEND

- PROPOSED PLANTING/BIORETENTION AREA
- PROPOSED VEGETATED FILTER STRIP
- PROPOSED TREE TRENCH
- PROPOSED CATCH BASIN WITH INFILTRATION TRENCH
- PROPOSED STREET TREE

NOTE: CATCH BASINS
SYMBOLIZED AS

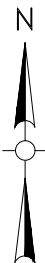


WILL BE CONSIDERED FOR
CONVERSION TO DEEP-SUMP
CATCH BASINS TO MEET
CURRENT MASSDOT DESIGN
STANDARDS.

COPYRIGHT © 2022 BY WESTON & SAMPSON,
PE, L.S., L.A., P.C. THIS DRAWING IS AN
INSTRUMENT OF SERVICE AND IS THE PROPERTY
OF WESTON & SAMPSON, PE, L.S., L.A., P.C. THIS
DRAWING MAY NOT BE REPRODUCED IN WHOLE
OR IN PART BY ANY MEANS WHATSOEVER
WITHOUT THE EXPRESS WRITTEN CONSENT OF
WESTON & SAMPSON, PE, L.S., L.A., P.C.

ONLY COPIES FROM THE ORIGINAL OF THIS
SURVEY MARKED WITH AN ORIGINAL OF THE
LAND SURVEYOR'S INKED SEAL OR HIS
EMBOSSED SEAL SHALL BE CONSIDERED TO BE
VALID TRUE COPIES. CERTIFICATIONS SHALL
RUN ONLY TO THE PERSON FOR WHOM THE
SURVEY IS PREPARED, AND ON HIS BEHALF
TO GOVERNMENTAL AGENCY AND LENDING
INSTITUTION HEREON, AND TO THE ASSIGNEES
OF THE LENDING INSTITUTION. CERTIFICATIONS
ARE NOT TRANSFERABLE TO ADDITIONAL
INSTITUTION OR SUBSEQUENT OWNERS.

REVISIONS	
DATE	DESCRIPTION



MAP OF
FRANCIS STREET CONCEPTUAL GREEN STREET DESIGN

CITY OF WATERTOWN
COUNTY OF MIDDLESEX STATE OF MASSACHUSETTS

consulting engineers
land surveyors
landscape architects
and planners
Weston & Sampson
PE,LS,LA,PC

CAD FILE: SITE SURVEYS-WORKING.DWG	
DATE: MARCH 2022	SHEET 1 OF 1
SCALE: 1" = 30'	DRAWING No. ENG21-1144

